



海軍大氣海洋局航船布告

中華民國111年9月26日

152 兩岸直航航道修正

- 依據 1.交通部111年8月23日交航(一)字第11198001741號函。
2.國防部111年8月23日國作聯戰字第1110176857號函。
3.行政院海洋委員會111年8月23日海域安字第1110007508號函。
- 說明 修正兩岸直航航道，並自111年8月23日起生效。
- 位置 詳如附件。
- 海圖 0353 - 0361 - 0341C - 0355 - 04504 - 04505 - 04506 - 04507 - 04508 - 04509 - 04512 - 04513 - 04514 - 04515 - 04516 - 04517 - 04518 - 04525 - 04528 - 0331 - 0338 - 0336 - 0340 - 0348 - 0350 - 0352 - 0356 - 0360 - 0306 - 0319 - 0313 - 0328A - 0328B - 00041 - 00051 - 0307
- 參考布告 106 年第 100 號航船布告。

海軍大氣海洋局局長
海軍上校 孫永大

NOTICE to MARINERS

Published by Naval Meteorological & Oceanographic Office, R.O.C.

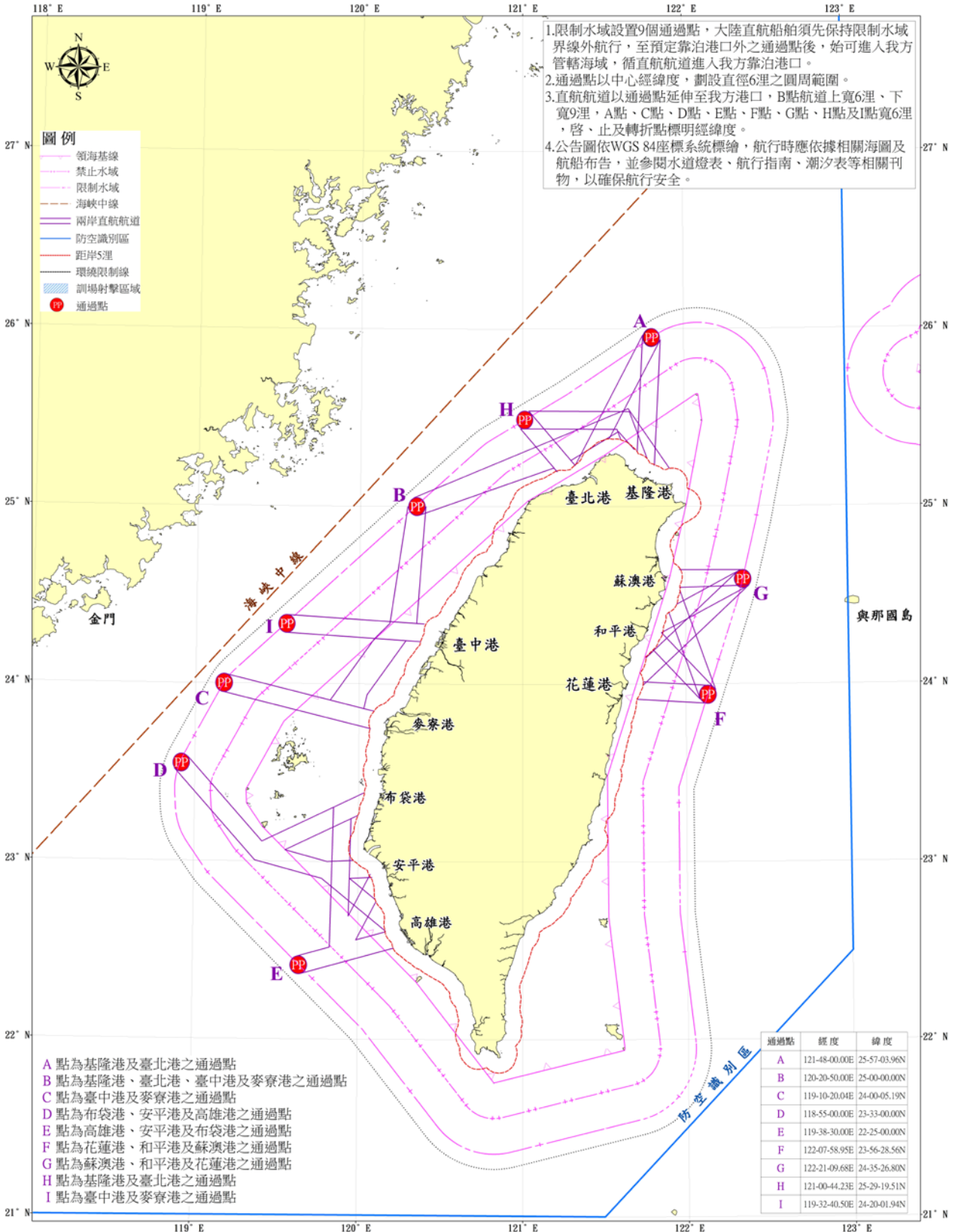
Sep-26-2022

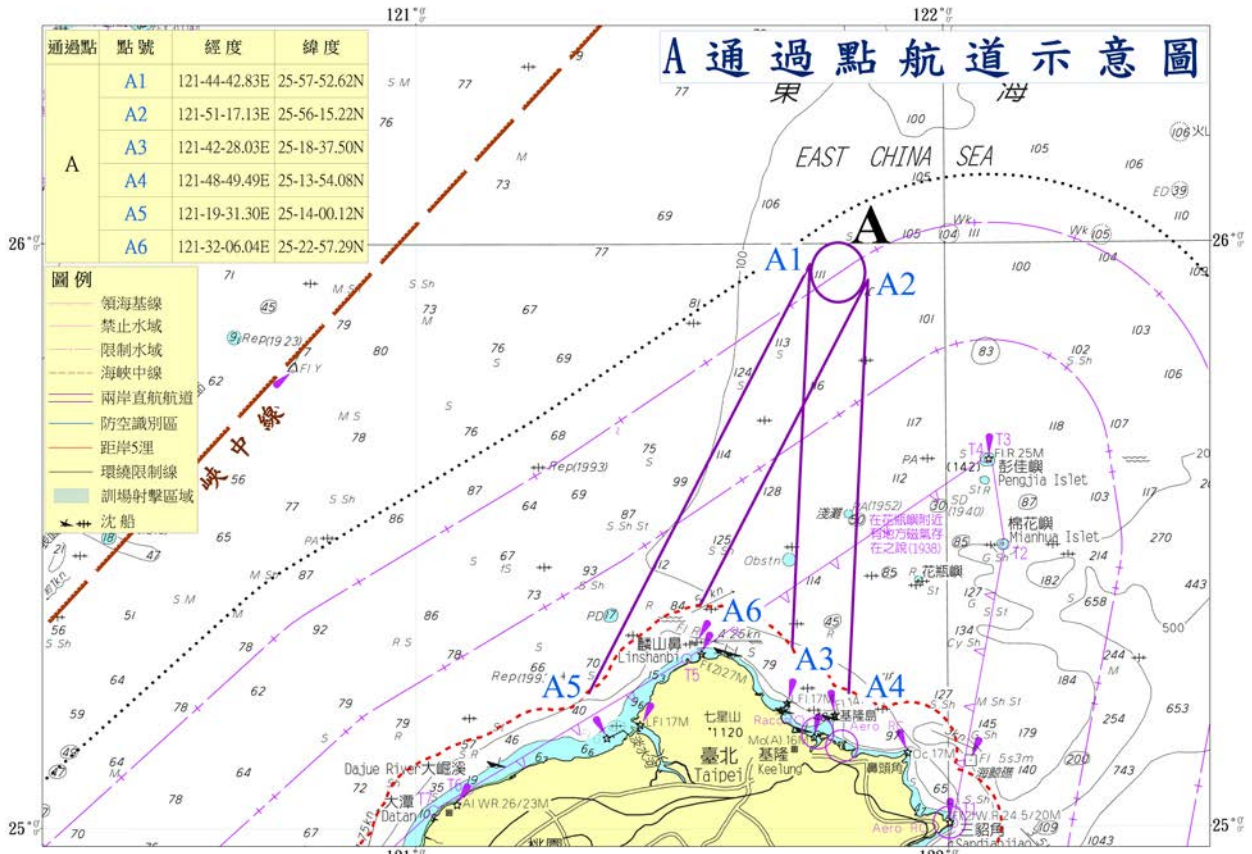
152 The Routing Measures Modify

- Source 1. Ministry of Transportation and Communication, letter No. 11198001741 dated August 23, 2022.
2. Ministry of National Defense, letter No. 1110176857 dated August 23, 2022.
3. Ocean Affairs Council, letter No. 1110007508 dated August 23, 2022.
- Details "Direct Cross-Strait Shipping Links" has been modified, effective August 23, 2022.
- Position See attachment.
- Chart affected 0353 - 0361 - 0341C - 0355 - 04504 - 04505 - 04506 - 04507 - 04508 - 04509 - 04512 - 04513 - 04514 - 04515 - 04516 - 04517 - 04518 - 04525 - 04528 - 04529 - 0331 - 0338 - 0336 - 0340 - 0348 - 0350 - 0352 - 0356 - 0360 - 0306 - 0319 - 0313 - 0328A - 0328B - 00041 - 00051 - 0307
- Reference Former Notice 106/2017.

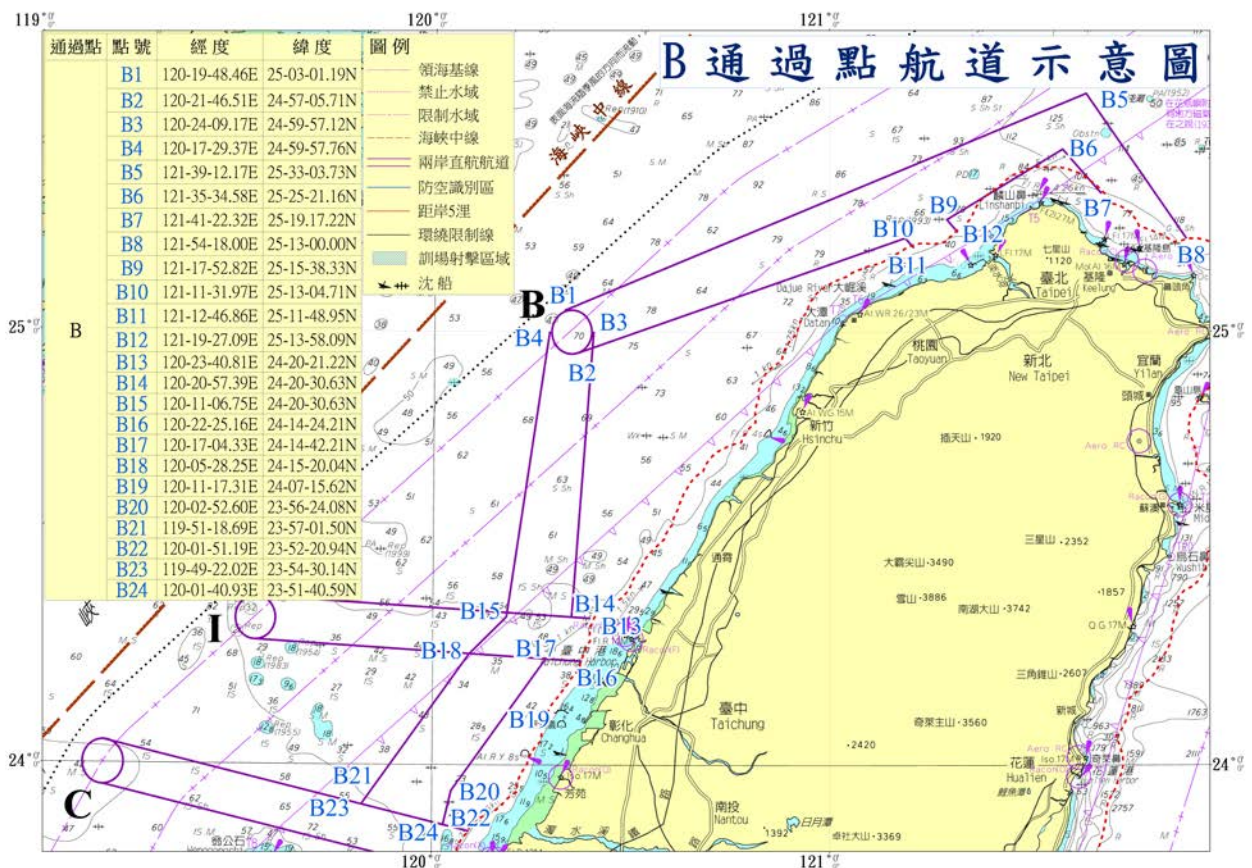
CAPT. Yung-Da Sun
Commanding Officer, NMOO

修正基隆(含臺北)港、臺中港、高雄(含安平)港、 花蓮港、麥寮港、布袋港、蘇澳港及和平港航道圖

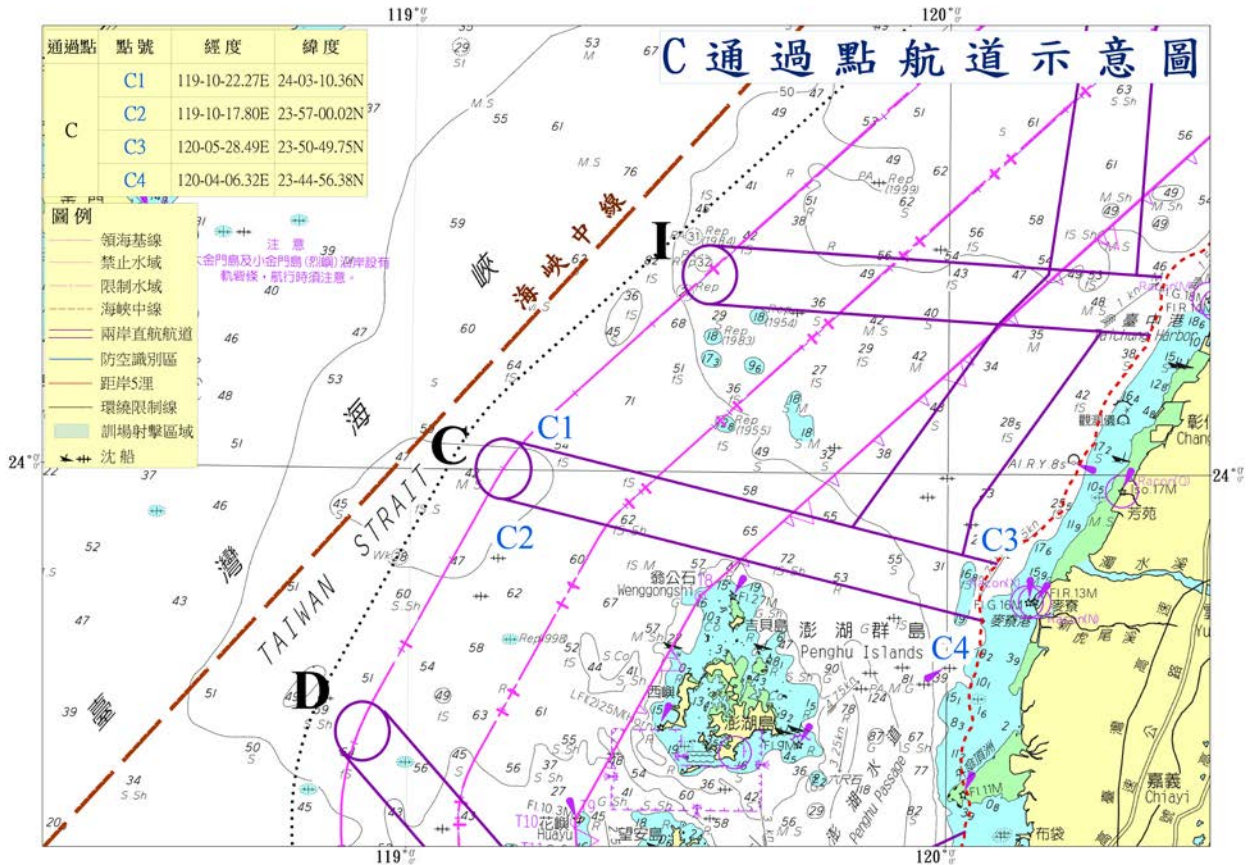




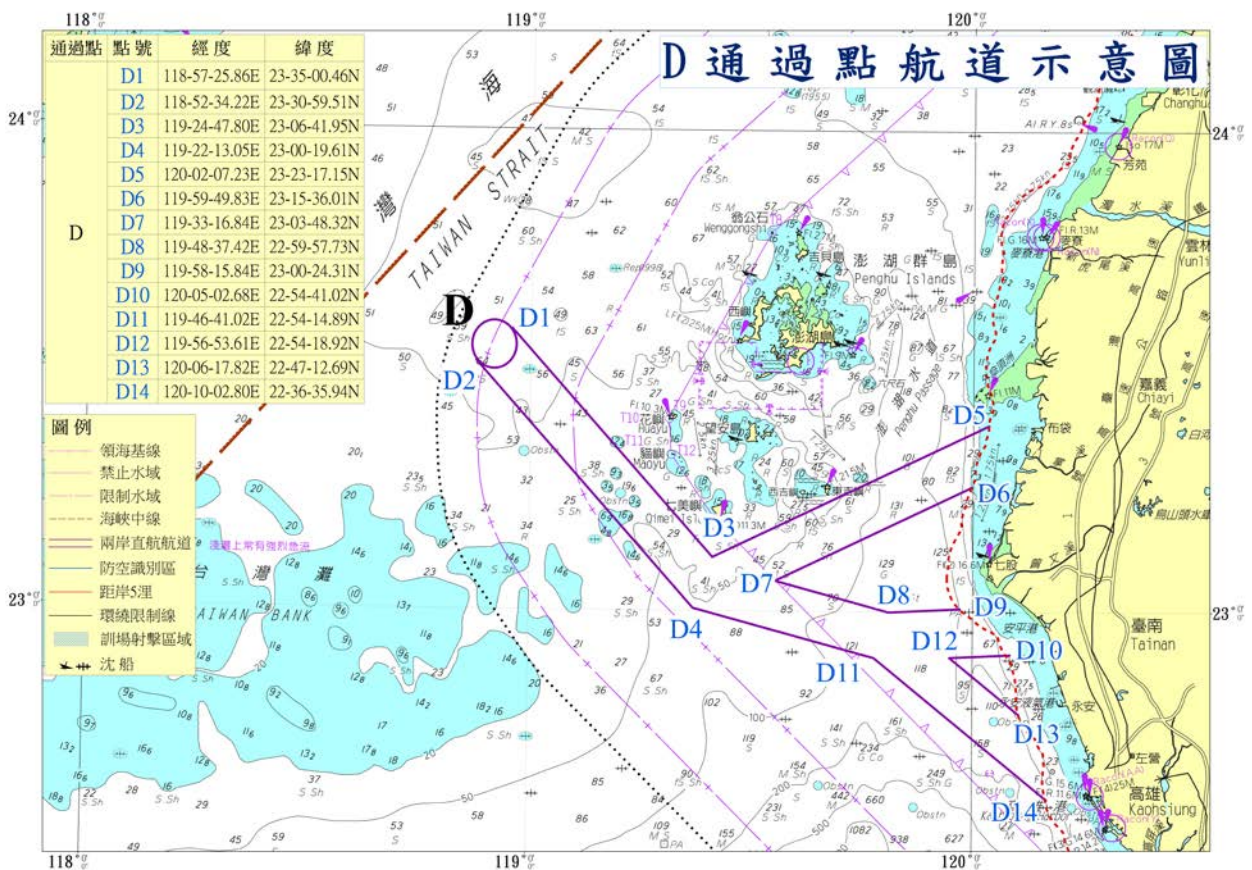
Schematic of Route to Pass Point A



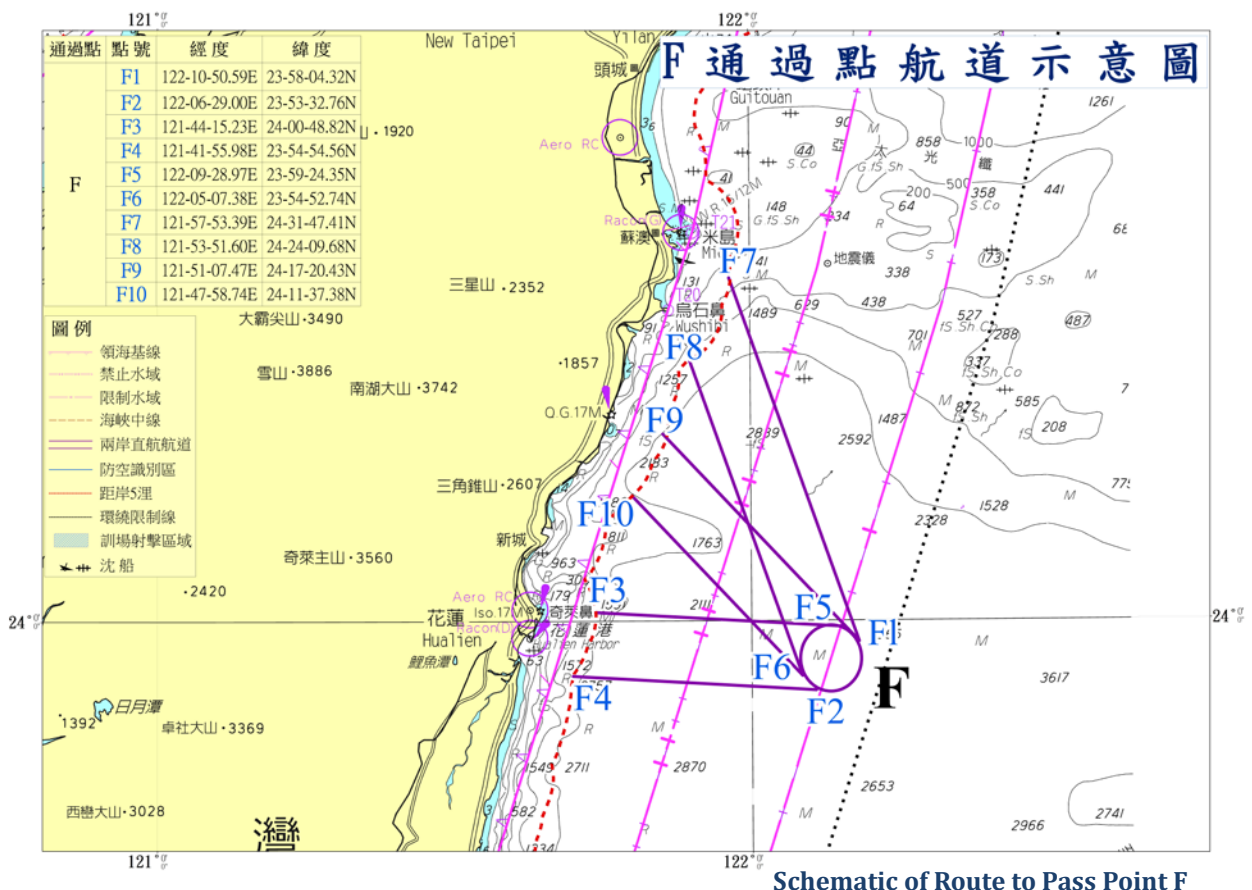
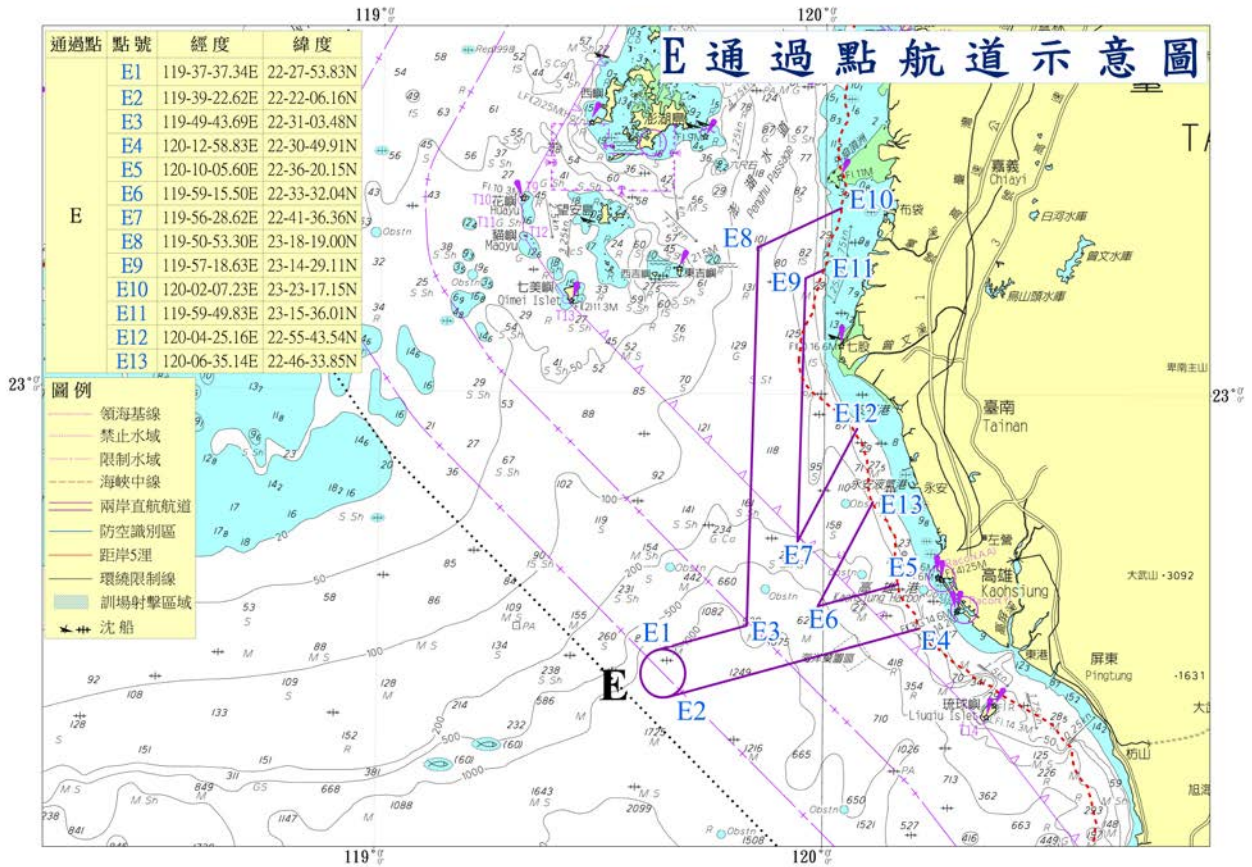
Schematic of Route to Pass Point B

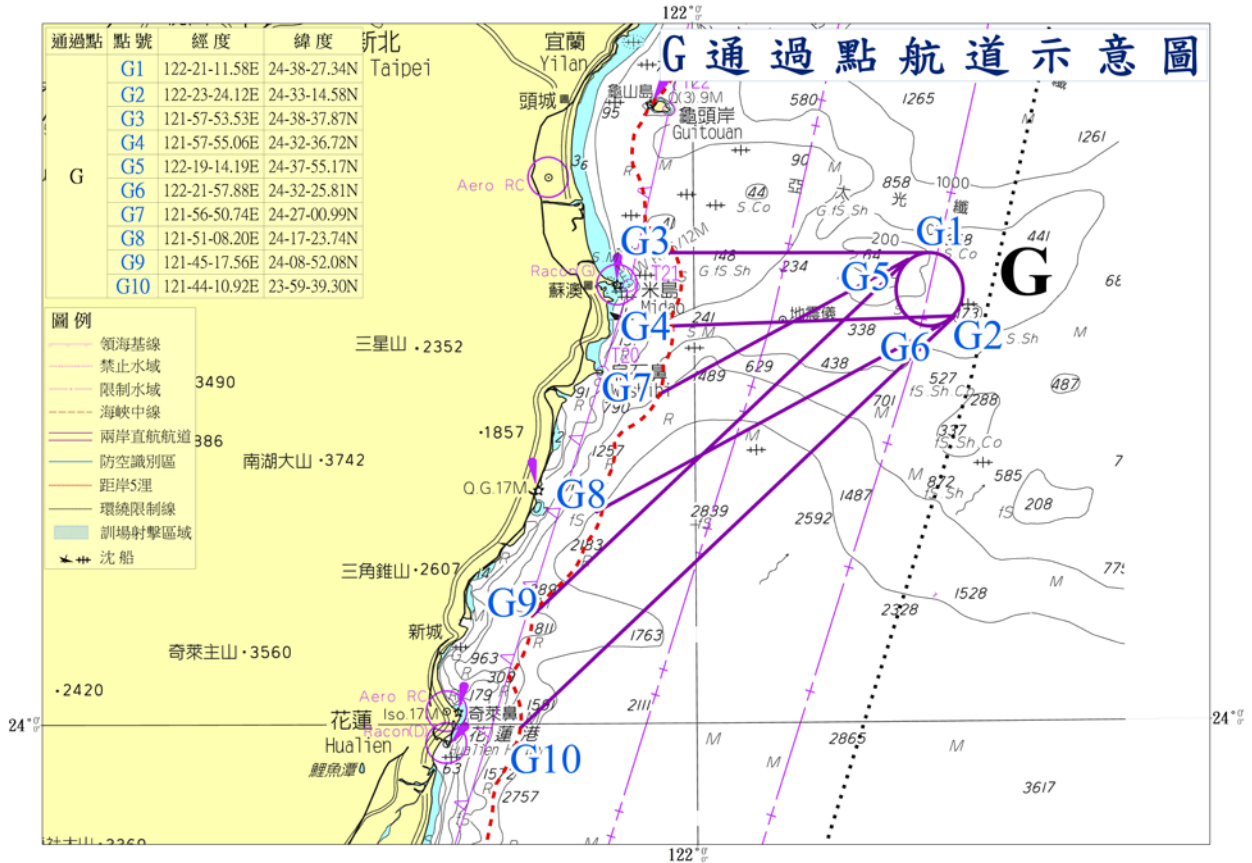


Schematic of Route to Pass Point C

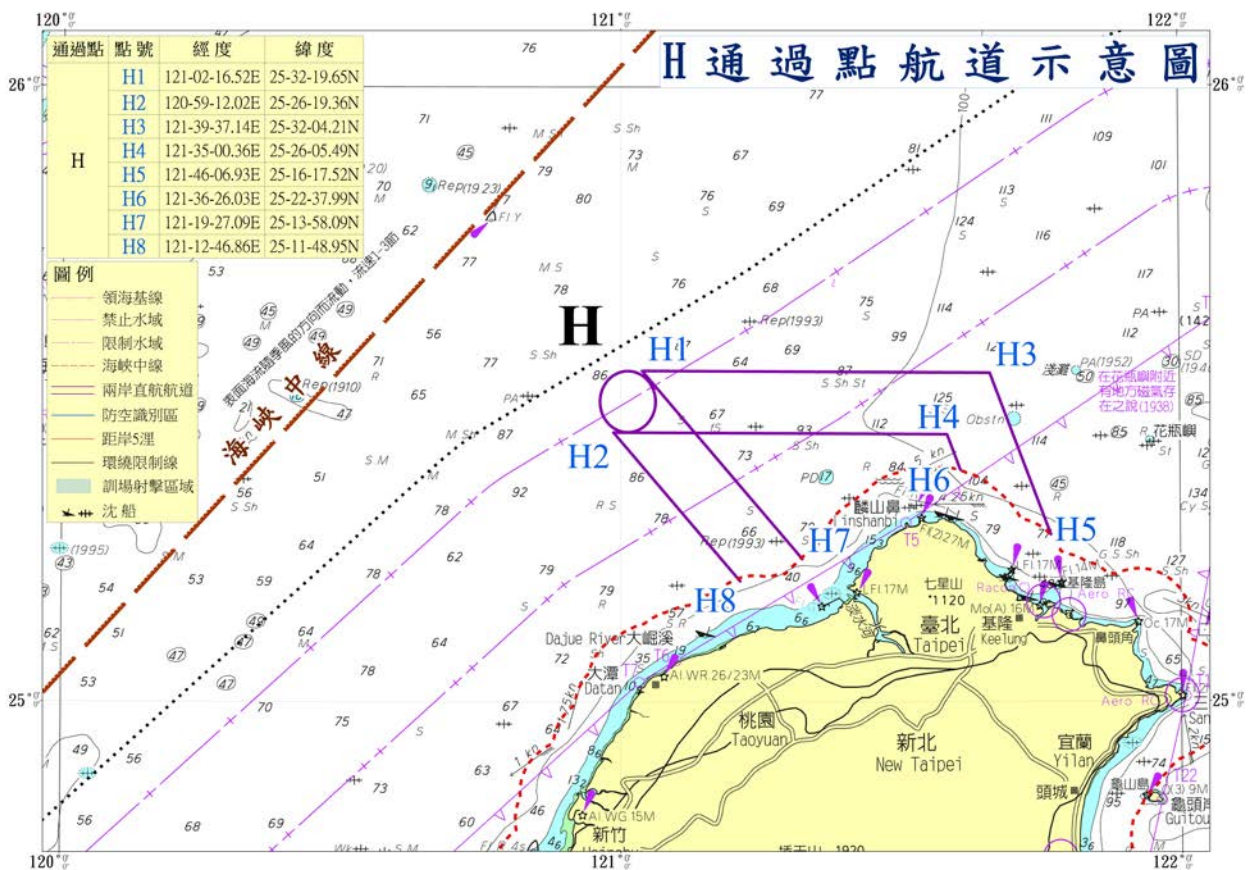


Schematic of Route to Pass Point D

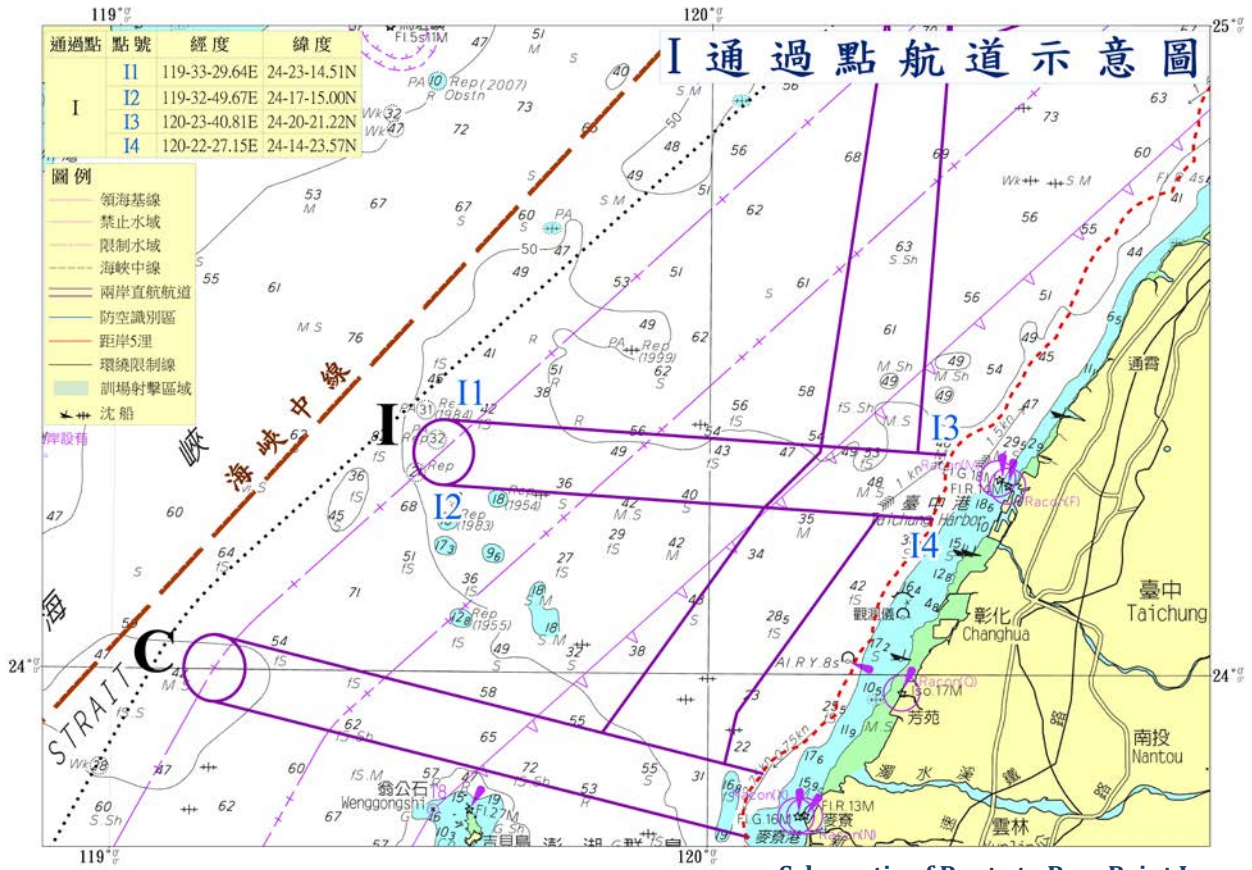




Schematic of Route to Pass Point G



Schematic of Route to Pass Point H



Schematic of Route to Pass Point I