



海軍大氣海洋局航船布告

中華民國111年9月16日

141 (暫) 臺灣海域 — 操演

依據 國防部海軍司令部111年9月7日國海戰訓字第1110071839號函。

說明 1. 111年10月執行實彈射擊操演。
2. 航行船隻於演習時間內，禁止進入該操演水域。
3. 111年9月25日起可至海軍全球資訊網-海軍射擊公告查詢：
http://navy.mnd.gov.tw/NewsRoom/News_list.aspx?ID=5

位置 詳如附件。

海圖 0341C - 04505 - 04528 - 0331 - 0338 - 0336 - 0340 - 0352 - 0360 - 0319 - 0313

海軍大氣海洋局局長
海軍上校 孫永大

NOTICE to MARINERS

Published by Naval Meteorological & Oceanographic Office, R.O.C.

Sep-16-2022

141 (T) Taiwan Waters – Firing Exercise

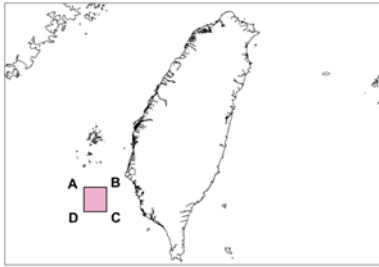

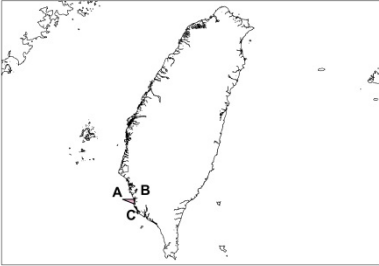
Source Navy Headquarters, MND, letter No. 1110071839 dated September 7, 2022.

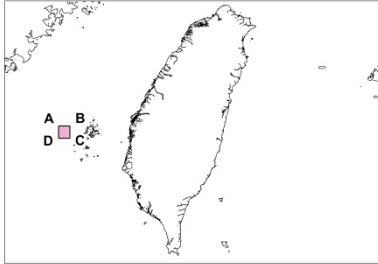
Details 1. The live ammunition fire exercise will take place in October 2022.
2. During the exercise period, all vessels are prohibited from sailing the exercise waters.
3. The latest information is available from September 25, 2022 on Navy website:
http://navy.mnd.gov.tw/NewsRoom/News_list.aspx?ID=5

Position See attachment.

Chart affected 0341C - 04505 - 04528 - 0331 - 0338 - 0336 - 0340 - 0352 - 0360 - 0319 - 0313

CAPT. Yung-Da Sun
Commanding Officer, NMOO

日期 Date		起訖時間 Time	點位 Position (WGS84)								
(A)	20221003 – 20221007 20221014 20221017 20221021 20221024	0800-1700	<p>◎海軍實彈射擊操演(Navy Firing Exercise)</p>  <table border="1"> <tr> <td>A</td> <td>N 22°54'54.0", E 119°25'29.0"</td> </tr> <tr> <td>B</td> <td>N 22°54'54.0", E 119°45'29.0"</td> </tr> <tr> <td>C</td> <td>N 22°34'54.0", E 119°45'29.0"</td> </tr> <tr> <td>D</td> <td>N 22°34'54.0", E 119°25'29.0"</td> </tr> </table> <p>中心點： N 22°44'54.0"、E 119°35'29.0" 危險區域：中心點半徑 15 浬所涵蓋之範圍 Central point : N 22°44'54.0", E 119°35'29.0" Dangerous area : Central point with a radius of 15 nautical miles.</p>	A	N 22°54'54.0", E 119°25'29.0"	B	N 22°54'54.0", E 119°45'29.0"	C	N 22°34'54.0", E 119°45'29.0"	D	N 22°34'54.0", E 119°25'29.0"
	A	N 22°54'54.0", E 119°25'29.0"									
	B	N 22°54'54.0", E 119°45'29.0"									
	C	N 22°34'54.0", E 119°45'29.0"									
D	N 22°34'54.0", E 119°25'29.0"										
20221011 – 20221013	0700-1800										
20221018 – 20221020	0800-1800										
20221025 – 20221028 20221031	0700-1700										
(B)	20221003 – 20221007 20221011 – 20221014 20221017 – 20221021 20221024 – 20221028 20221031	0800-1700	<p>◎海軍實彈射擊操演(Navy Firing Exercise)</p>  <table border="1"> <tr> <td>A</td> <td>N 25°27'54.0", E 122°00'30.0"</td> </tr> <tr> <td>B</td> <td>N 25°27'54.0", E 122°12'30.0"</td> </tr> <tr> <td>C</td> <td>N 25°19'54.0", E 122°12'30.0"</td> </tr> <tr> <td>D</td> <td>N 25°19'54.0", E 122°00'30.0"</td> </tr> </table> <p>中心點： N 25°23'54.0"、E 122°06'30.0" 危險區域：中心點半徑 7 浬所涵蓋之範圍 Central point : N 25°23'54.0", E 122°06'30.0" Dangerous area : Central point with a radius of 7 nautical miles.</p>	A	N 25°27'54.0", E 122°00'30.0"	B	N 25°27'54.0", E 122°12'30.0"	C	N 25°19'54.0", E 122°12'30.0"	D	N 25°19'54.0", E 122°00'30.0"
	A	N 25°27'54.0", E 122°00'30.0"									
B	N 25°27'54.0", E 122°12'30.0"										
C	N 25°19'54.0", E 122°12'30.0"										
D	N 25°19'54.0", E 122°00'30.0"										
20221004 – 20221005 20221012 – 20221014 20221018 – 20221020 20221025 20221027 – 20221028	0800-1700										
(C)	20221007 20221021 20221026	1300-1700	<p>◎海軍實彈射擊操演(Navy Firing Exercise)</p>  <table border="1"> <tr> <td>A</td> <td>N 22°42'54.0", E 120°05'29.0"</td> </tr> <tr> <td>B</td> <td>N 22°42'54.0", E 120°15'29.0"</td> </tr> <tr> <td>C</td> <td>N 22°38'54.0", E 120°16'29.0"</td> </tr> </table> <p>中心點： N 22°42'00.0"、E 120°12'00.0" 危險區域：中心點半徑 5 浬所涵蓋之範圍 Central point : N 22°42'00.0", E 120°12'00.0" Dangerous area : Central point with a radius of 5 nautical miles.</p>	A	N 22°42'54.0", E 120°05'29.0"	B	N 22°42'54.0", E 120°15'29.0"	C	N 22°38'54.0", E 120°16'29.0"		
	A	N 22°42'54.0", E 120°05'29.0"									
B	N 22°42'54.0", E 120°15'29.0"										
C	N 22°38'54.0", E 120°16'29.0"										
20221004 – 20221005 20221012 – 20221014 20221018 – 20221020 20221025 20221027 – 20221028	0800-1700										

	日期 Date	起訖時間 Time	點位 Position (WGS84)								
(D)	20221003 – 20221007 20221011 – 20221014 20221017 – 20221021 20221024 – 20221028 20221031	0700-1700	<p>◎海軍實彈射擊操演(Navy Firing Exercise)</p>  <table border="1" data-bbox="871 629 1337 741"> <tr> <td>A</td> <td>N 23°39'54.0", E 119°05'29.0"</td> </tr> <tr> <td>B</td> <td>N 23°39'54.0", E 119°15'29.0"</td> </tr> <tr> <td>C</td> <td>N 23°29'54.0", E 119°15'29.0"</td> </tr> <tr> <td>D</td> <td>N 23°29'54.0", E 119°05'29.0"</td> </tr> </table> <p>中心點： N 23°34'54.0"、E 119°10'29.0" 危險區域：中心點半徑 10 哩所涵蓋之範圍 Central point： N 23°34'54.0", E 119°10'29.0" Dangerous area：Central point with a radius of 10 nautical miles.</p>	A	N 23°39'54.0", E 119°05'29.0"	B	N 23°39'54.0", E 119°15'29.0"	C	N 23°29'54.0", E 119°15'29.0"	D	N 23°29'54.0", E 119°05'29.0"
A	N 23°39'54.0", E 119°05'29.0"										
B	N 23°39'54.0", E 119°15'29.0"										
C	N 23°29'54.0", E 119°15'29.0"										
D	N 23°29'54.0", E 119°05'29.0"										

※ 演習時間為本地時間
Exercise time is local time